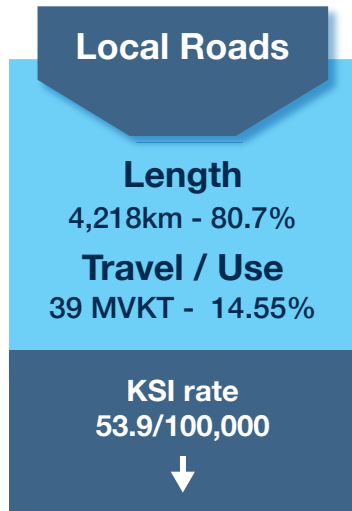




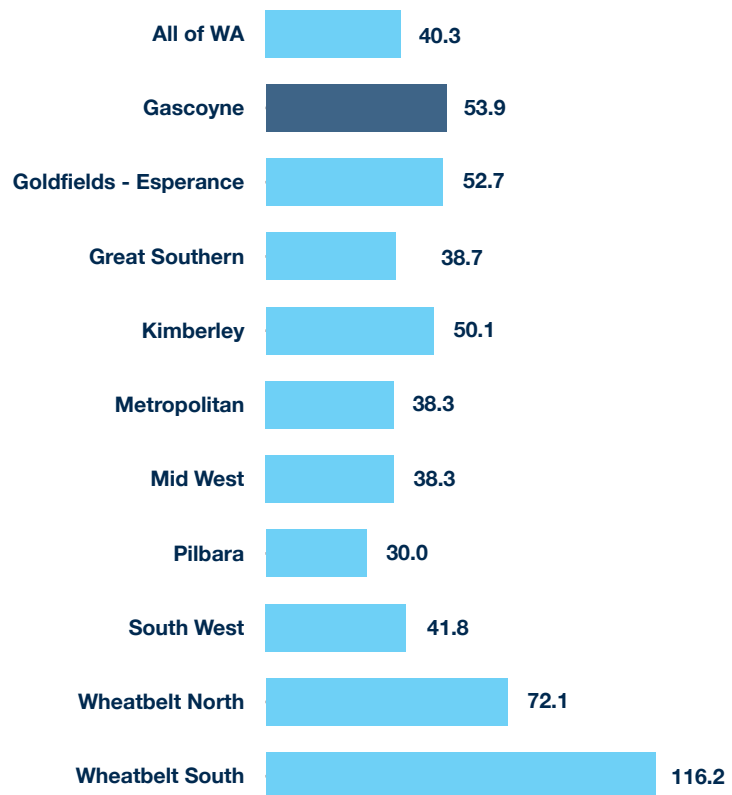
Road Safety Performance Local Government Roads 2015-2019

July 2022

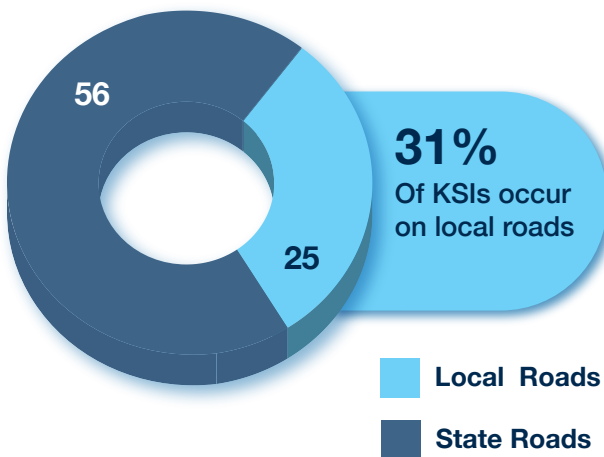
Gascoyne Region



Average Annual KSI Rate per 100,000 Population by Region



Killed & Seriously Injured



RoadWise®



WALGA

www.roadwise.asn.au
roadwise@walga.asn.au
(08) 9213 2000



Killed & Seriously Injured by Local Government

Local Government	Killed	Seriously injured	Total KSI
Carnarvon	1	10	11
Exmouth	0	6	6
Shark Bay	0	4	4
Upper Gascoyne	0	4	4
Total	1	24	25

Crash Type

Crash Type	KSI	% KSI Crashes	Change from 2014 - 18
Off Carriageway Hit object	8	32.0%	↑
Non-collision	4	16.0%	↓
Off Carriageway Non-collision	3	12.0%	↑
Rear End	3	12.0%	→
Right Angle	2	8.0%	→
Hit Pedestrian	2	8.0%	↑
Hit Animal	2	8.0%	→
Sideswipe	1	4.0%	↑
Total	25	100%	

Priority Treatment Areas

Run-off-road 44%

Non-collision 16%

Rear End 12%

Primary source: Government of Western Australia, Road Safety Commission, December 2021

Data to be read in conjunction with supporting notes