



Road Safety Performance Local Government Roads 2014-2018

February
2021

South West Region

Road Network

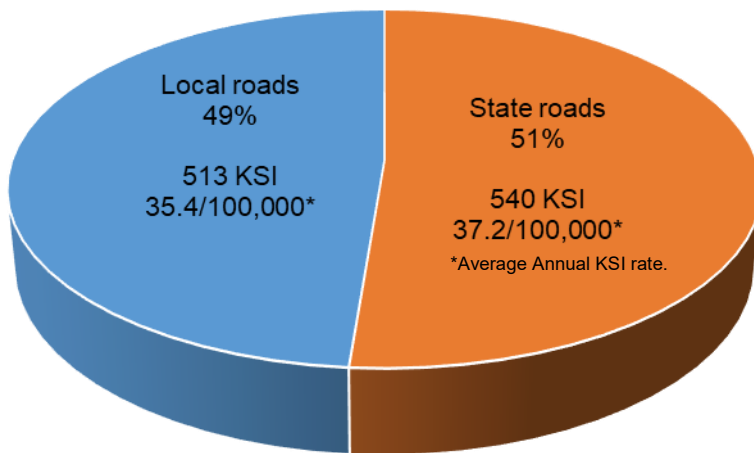
	Length		Travel / Use	
	km	%	MVKT ¹	%
State Roads	1,764 km	14%	2,555 MVKT ¹	67%
Local Roads	10,638 km	86%	1,253 MVKT ¹	33%

¹MVKT data from ABS via MRWA and is for 2020. Originally cited by the Road Safety Commission.

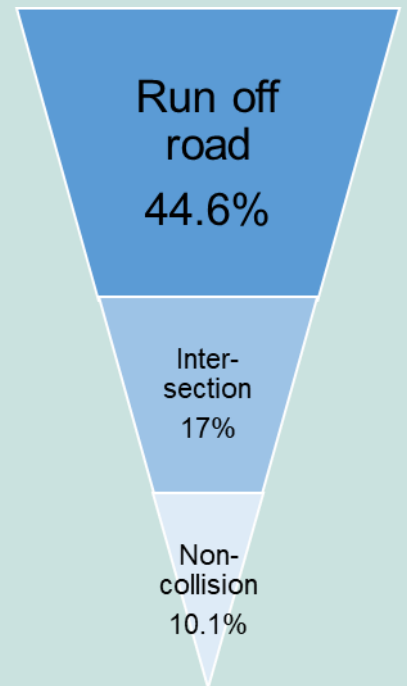
71 
Killed (Local roads)

442 
Seriously injured (Local roads)

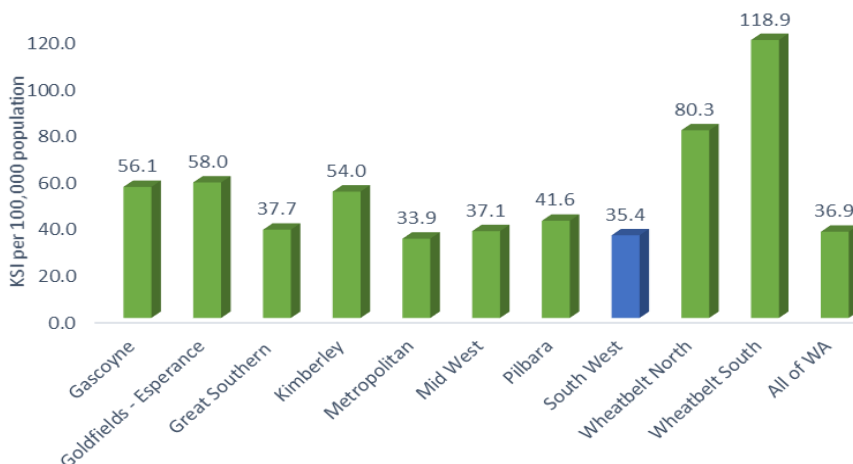
Killed and Seriously Injured



Priority Treatment Areas



Average Annual KSI Rate by Region



Source: Government of Western Australia, Road Safety Commission, October 2020, unless otherwise stated. Data to be read in conjunction with supporting notes.



RoadWise



WALGA

www.roadwise.asn.au

Killed and Seriously Injured by LGA

LGA	Killed	Seriously Injured	KSI
Augusta - Margaret River	5	26	31
Boddington	0	2	2
Boyup Brook	1	7	8
Bridgetown - Greenbushes	1	8	9
Bunbury	5	60	65
Busselton	7	62	69
Capel	2	12	14
Collie	7	13	20
Dardanup	5	21	26
Donnybrook - Balingup	2	14	16
Harvey	7	38	45
Mandurah	9	80	89
Manjimup	7	37	44
Murray	5	35	40
Nannup	3	8	11
Waroon	5	19	24
Total	71	442	513

Crash Type

Crash Type	KSI	% KSI Crashes
Off Carriageway, Hit object	205	40.0%
Right Angle	65	12.7%
Non-collision	52	10.1%
Hit Pedestrian	43	8.4%
Head On	27	5.3%
Off Carriageway, Non-collision	24	4.7%
Rear End	22	4.3%
Right Turn Thru	22	4.3%
Other	16	3.1%
Hit Object	14	2.7%
Hit Animal	13	2.5%
Sideswipe	10	1.9%
Total	513	100%