



Road Safety Performance Local Government Roads 2013-2017

June
2020

South West Region

Road Network

	Length		Travel / Use	
	km	%	MVKT ¹	%
State Roads	1,758 km	14.2%	2,416 MVKT ¹	66.4%
Local Roads	10,626 km	85.8%	1,222 MVKT ¹	33.6%

¹MKVT data from ABS via MRWA and is for 2018.

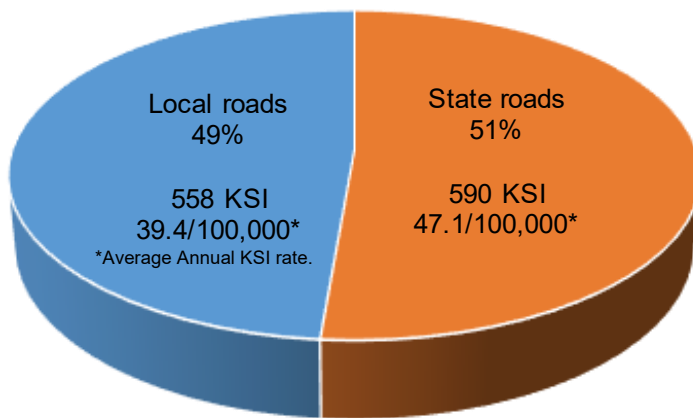
73

Killed (Local roads)

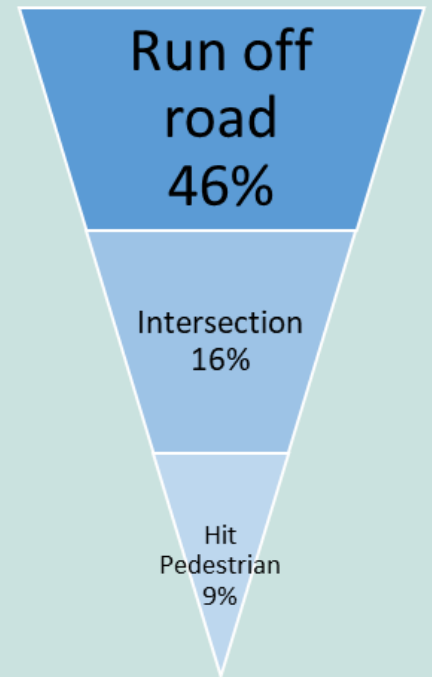
485

Seriously injured (Local roads)

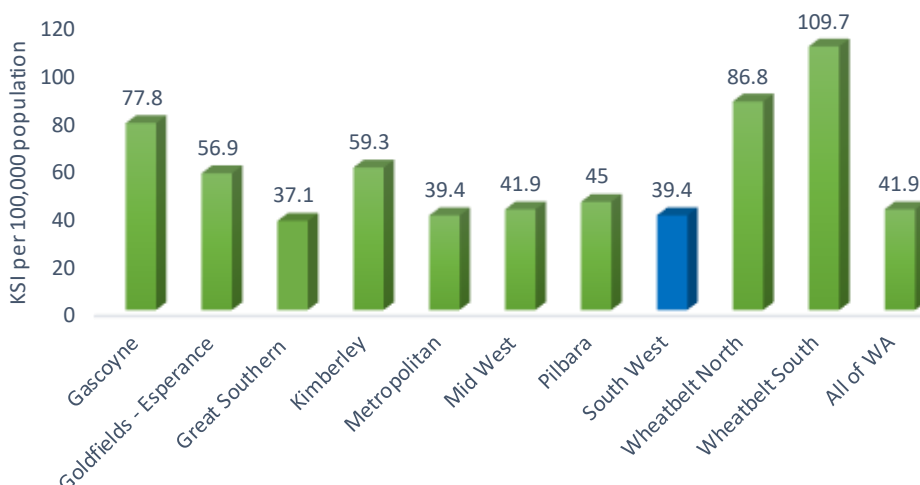
Killed and Seriously Injured



Priority Treatment Areas



Average Annual KSI Rate by Region



Source: Government of Western Australia, Road Safety Commission, April 2019.
Data to be read in conjunction with supporting notes.



RoadWise



WALGA

www.roadwise.asn.au

Killed and Seriously Injured by LGA

LGA	Killed	Seriously Injured	KSI
Augusta - Margaret River	3	30	33
Boddington	1	2	3
Boyup Brook	1	7	8
Bridgetown - Greenbushes	1	9	10
Bunbury	6	65	71
Busselton	7	72	79
Capel	3	22	25
Collie	8	20	28
Dardanup	5	24	29
Donnybrook - Balingup	2	10	12
Harvey	4	39	43
Mandurah	11	82	93
Manjimup	7	38	45
Murray	6	37	43
Nannup	3	9	12
Waroona	5	19	24
Total	73	485	558

Crash Type

Crash Type	KSI	% KSI Crashes
Off Carriageway. Hit object	234	41.9%
Right Angle	69	12.4%
Hit Pedestrian	53	9.5%
Non-collision	45	8.1%
Rear End	26	4.7%
Head on	26	4.7%
Right turn thru	24	4.3%
Off Carriageway. Non-collision	23	4.1%
Other	19	3.4%
Hit Object	15	2.7%
Hit Animal	14	2.5%
Sideswipe	10	1.8%
Total	558	99.9%