



# Road Safety Performance Local Government Roads 2014-2018

February  
2021

## Mid West Region

### Road Network

	Length		Travel / Use	
	km	%	MVKT <sup>2</sup>	%
State Roads	3,625 km <sup>1</sup>	18%	678 MVKT <sup>2</sup>	75%
Local Roads	16,982 km	82%	226 MVKT <sup>2</sup>	25%

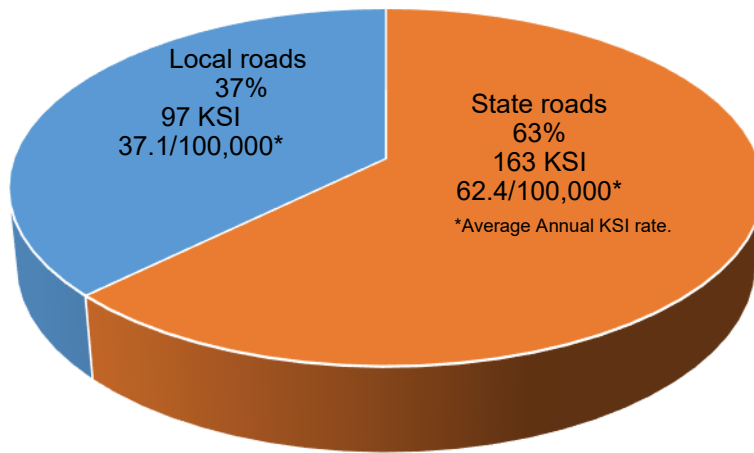
**13**   
Killed (Local roads)

**84**   
Seriously injured (Local roads)

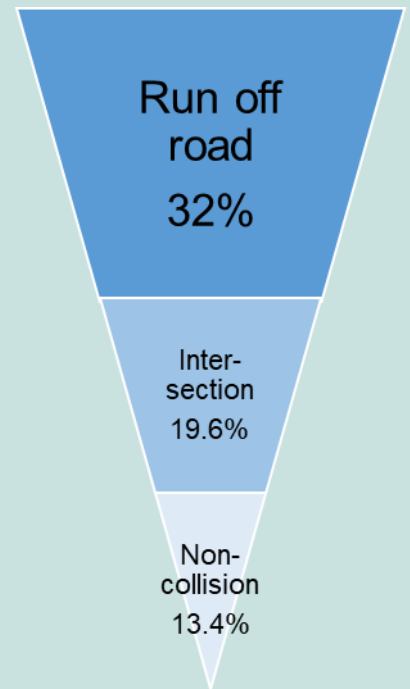
<sup>1</sup> State Roads Length is for the Mid-West-Gascoyne MRWA region.

<sup>2</sup> MKVT data from ABS via MRWA and is for 2020. Originally cited by the Road Safety Commission.

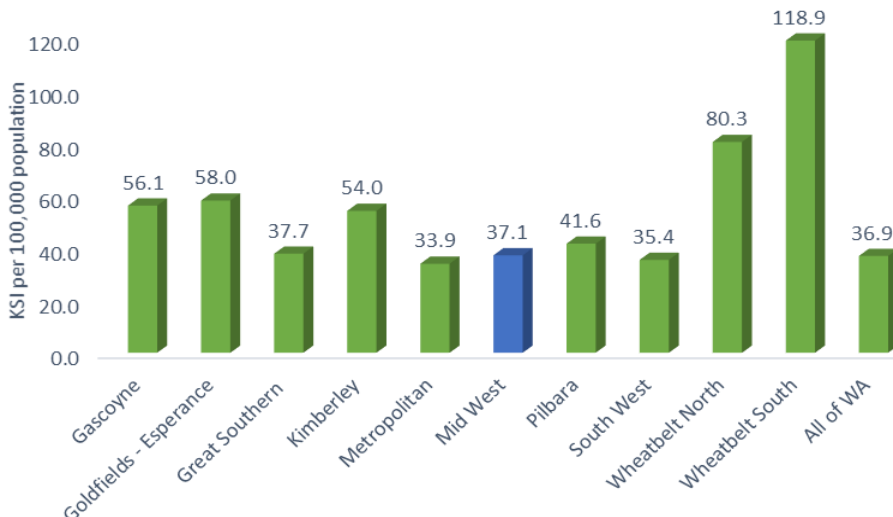
### Killed and Seriously Injured



### Priority Treatment Areas



### Average Annual KSI Rate by Region



RoadWise



WALGA

www.roadwise.asn.au

## Killed and Seriously Injured by LGA

LGA	Killed	Seriously injured	KSI
Carnamah	0	2	2
Chapman Valley	0	3	3
Cue	0	1	1
Coorow	0	1	1
Greater Geraldton	10	48	58
Irwin	0	7	7
Meekatharra	1	9	10
Mingenew	0	2	2
Morawa	1	3	4
Mount Magnet	0	0	0
Murchison	0	2	2
Northampton	1	4	5
Perenjori	0	1	1
Sandstone	0	1	1
Three Springs	0	0	0
Yalgoo	0	0	0
<b>Total</b>	<b>13</b>	<b>84</b>	<b>97</b>

## Crash Type

Crash Type	KSI	% KSI Crashes
Off Carriageway, Hit object	17	17.5%
Off Carriageway, Non-collision	14	14.4%
Non-collision	13	13.4%
Right Angle	13	13.4%
Hit Pedestrian	9	9.3%
Other	7	7.2%
Hit Object	6	6.2%
Right Turn Thru	6	6.2%
Head On	5	5.2%
Hit Animal	3	3.1%
Rear End	3	3.1%
Sideswipe	1	1.0%
<b>Total</b>	<b>97</b>	<b>100%</b>