



# Road Safety Performance Local Government Roads 2013-2017

June  
2020

## Mid West Region

### Road Network

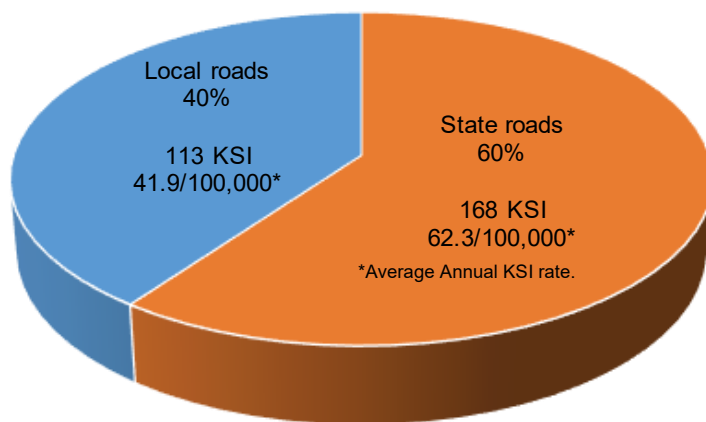
	Length		Travel / Use	
	km	%	MVKT <sup>1</sup>	%
State Roads	1,950 km	10.3%	828 MVKT <sup>1</sup>	74.4%
Local Roads	16,935 km	89.7%	283 MVKT <sup>1</sup>	25.6%

<sup>1</sup> MVKT = Million Vehicle Kilometres travelled is for Mid West – Gascoyne MRWA region

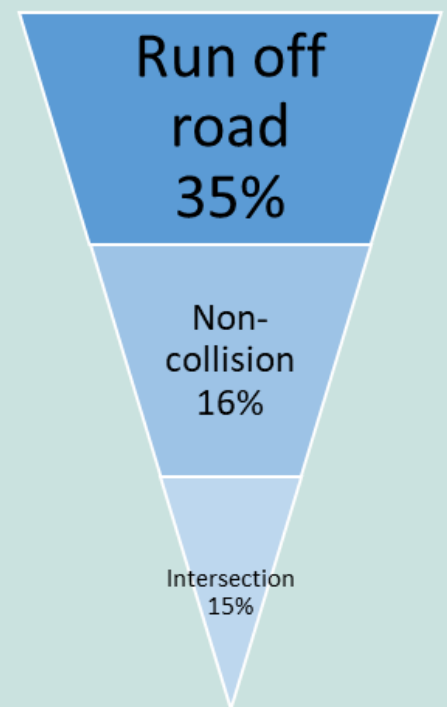
**18**   
Killed (Local roads)

**95**   
Seriously injured (Local roads)

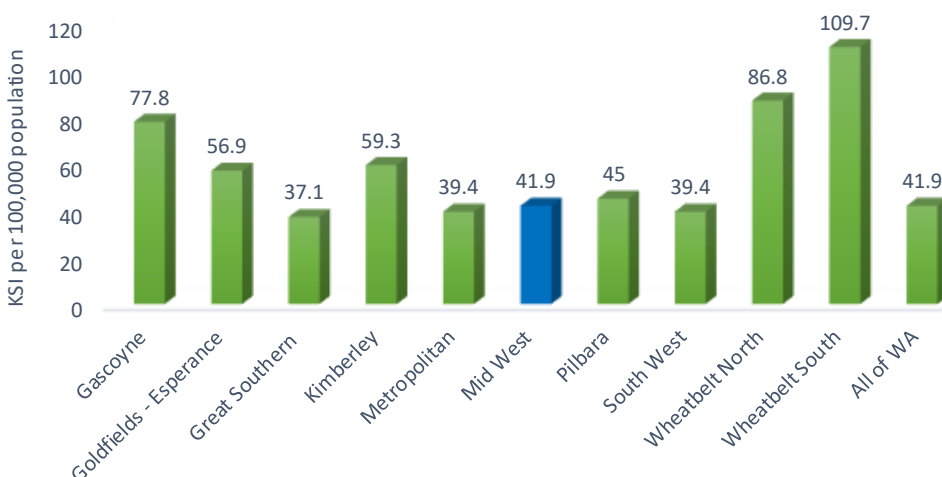
### Killed and Seriously Injured



### Priority Treatment Areas



### Average Annual KSI Rate by Region



Source: Government of Western Australia, Road Safety Commission, April 2019.  
Data to be read in conjunction with supporting notes.



RoadWise



WALGA

www.roadwise.asn.au

## Killed and Seriously Injured by LGA

LGA	Killed	Seriously injured	KSI
Carnamah	0	1	1
Chapman Valley	1	3	4
Cue	0	1	1
Coorow	0	0	0
Greater Geraldton	11	56	67
Irwin	0	7	7
Meekatharra	1	9	10
Mingenew	1	2	3
Morawa	1	4	5
Mount Magnet	0	1	1
Murchison	0	3	3
Northampton	2	4	6
Perenjori	0	3	3
Sandstone	0	0	0
Three Springs	0	0	0
Yalgoo	1	1	2
<b>Total</b>	<b>18</b>	<b>95</b>	<b>113</b>

## Crash Type

Crash Type <sup>2</sup>	KSI	% KSI Crashes
Off Carriageway. Hit object	30	19.7%
Non-collision	25	16.4%
Off Carriageway. Non-collision	23	15.1%
Right Angle	16	10.5%
Hit Ped.	13	8.5%
Other	11	7.2%
Rear End	8	5.3%
Hit Object	7	4.6%
Right Turn Thru	7	4.6%
Head On	6	3.9%
Hit Animal	5	3.3%
Sideswipe	1	0.7%
<b>Total</b>	<b>152</b>	<b>99.8%</b>

<sup>2</sup> Crash types include crashes in both the Gascoyne and Mid West regions, combined.