



Road Safety Performance Local Government Roads 2014-2018

February
2021

Great Southern Region

Road Network

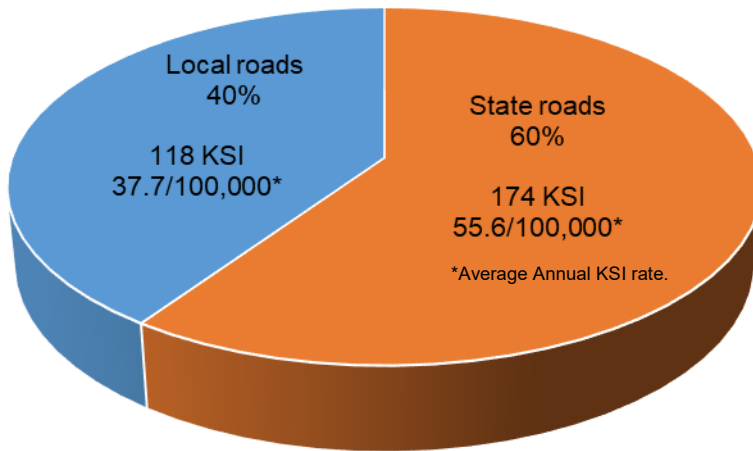
	Length		Travel / Use	
	km	%	MVKT ¹	%
State Roads	1,609 km	11%	548 MVKT ¹	67%
Local Roads	12,486 km	89%	270 MVKT ¹	33%

¹MVKT data from ABS via MRWA and is for 2020. Originally cited by the Road Safety Commission.

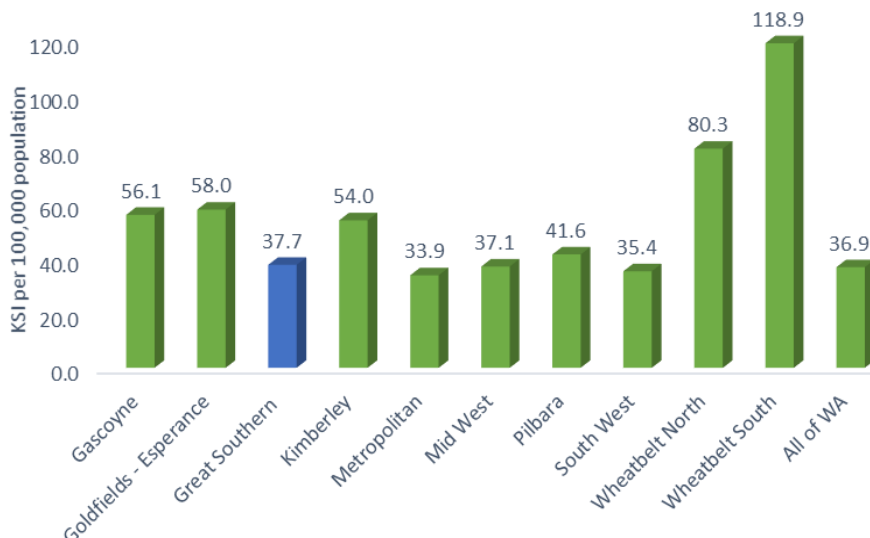
17 
Killed (Local roads)

101 
Seriously injured (Local roads)

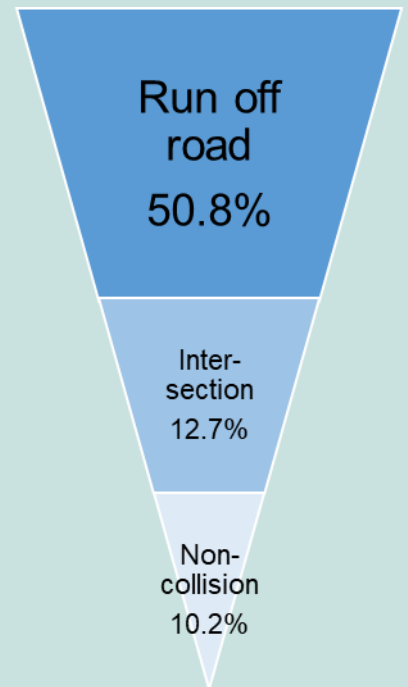
Killed and Seriously Injured



Average Annual KSI Rate by Region



Priority Treatment Areas



Source: Government of Western Australia, Road Safety Commission, October 2020, unless otherwise stated. Data to be read in conjunction with supporting notes.



www.roadwise.asn.au

Killed and Seriously Injured by LGA

LGA	Killed	Seriously Injured	KSI
Albany	6	53	59
Broomehill - Tambellup	1	4	5
Cranbrook	0	4	4
Denmark	1	7	8
Gnowangerup	3	4	7
Jerramungup	0	4	4
Katanning	1	2	3
Kent	0	1	1
Kojonup	2	3	5
Plantagenet	3	11	14
Ravensthorpe	0	6	6
Woodanilling	0	2	2
Total	17	101	118

Crash Type

Crash Type	KSI	% KSI Crashes
Off Carriageway, Hit object	47	39.8%
Off Carriageway, Non-collision	13	11.0%
Non-collision	12	10.2%
Right Angle	9	7.6%
Head On	8	6.8%
Rear End	8	6.8%
Hit Pedestrian	6	5.1%
Right Turn Thru	6	5.1%
Other	5	4.2%
Hit Object	2	1.7%
Hit Animal	1	0.8%
Sideswipe	1	0.8%
Total	118	100%