



Road Safety Performance Local Government Roads 2013-2017

June
2020

Great Southern Region

Road Network

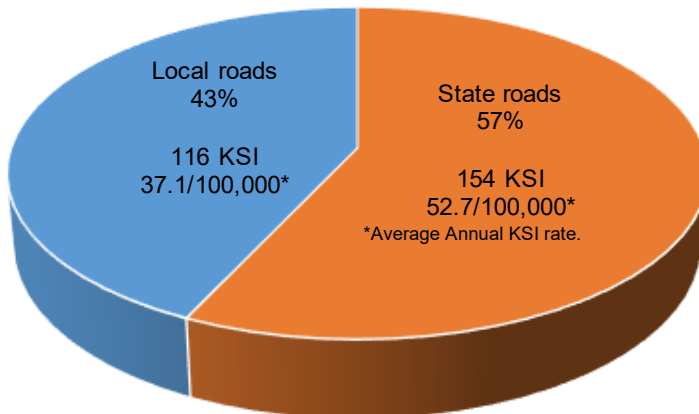
	Length		Travel / Use	
	km	%	MVKT ¹	%
State Roads	1,609 km	11.5%	579 MVKT ¹	68.5%
Local Roads	12,479 km	88.5%	266 MVKT ¹	31.5%

¹MVKT data from ABS via MRWA and is for 2018.

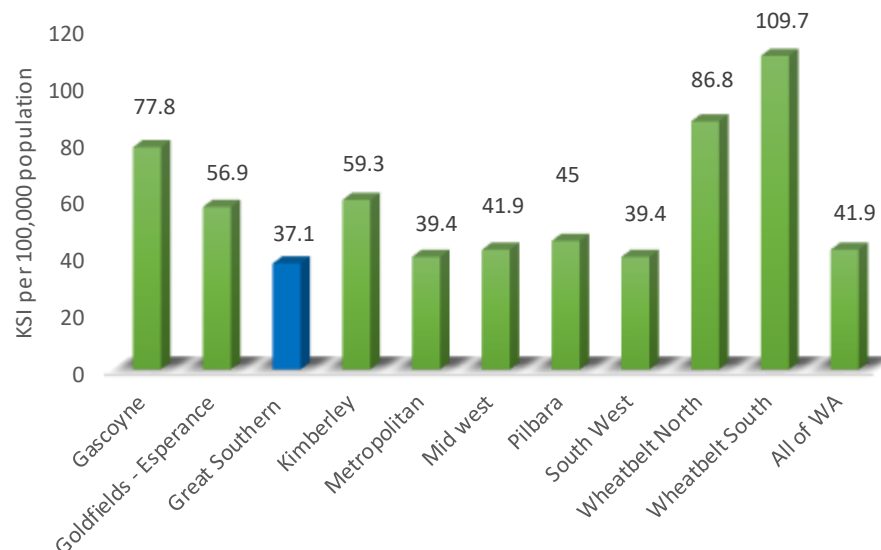
13 
Killed (Local roads)

103 
Seriously injured (Local roads)

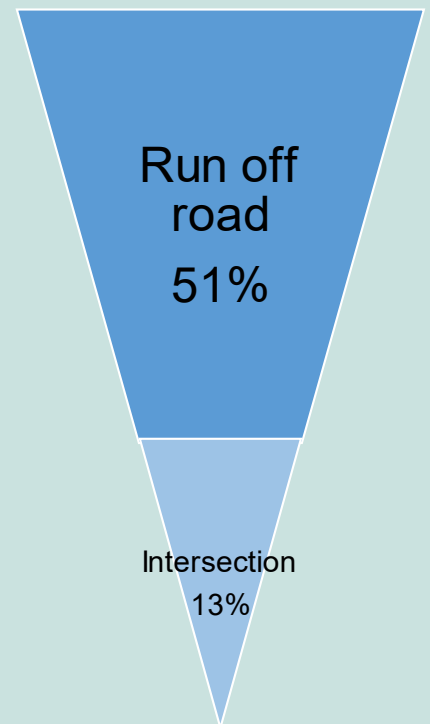
Killed and Seriously Injured



Average Annual KSI Rate by Region



Priority Treatment Areas



RoadWise



WALGA

www.roadwise.asn.au

Killed and Seriously Injured by LGA

LGA	Killed	Seriously Injured	KSI
Albany	5	53	58
Broomehill - Tambellup	1	4	5
Cranbrook	0	5	5
Denmark	0	5	5
Gnowangerup	3	3	6
Jerramungup	0	4	4
Katanning	0	3	3
Kent	0	2	2
Kojonup	2	4	4
Plantagenet	2	11	13
Ravensthorpe	0	8	8
Woodanilling	0	1	1
Total	13	103	116

Crash Type

Crash Type	KSI	% KSI Crashes
Off Carriageway. Hit object	47	40.5%
Off Carriageway. Non-collision	13	11.2%
Right Angle	11	9.5%
Non-collision	10	8.6%
Rear End	10	8.6%
Head On	8	6.9%
Hit Pedestrian	5	4.3%
Right Turn Thru	5	4.3%
Other	4	3.4%
Hit Object	2	1.7%
Sideswipe	1	0.9%
Total	116	100%