



Road Safety Performance Local Government Roads 2014-2018

February
2021

Goldfields-Esperance Region

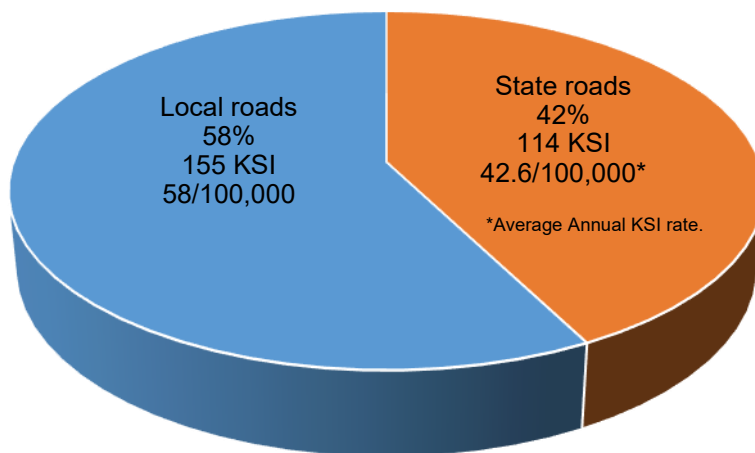
Road Network

	Length		Travel / Use	
State Roads	2,202 km	11%	499 MVKT ¹	68%
Local Roads	17,456 km	89%	231 MVKT ¹	32%

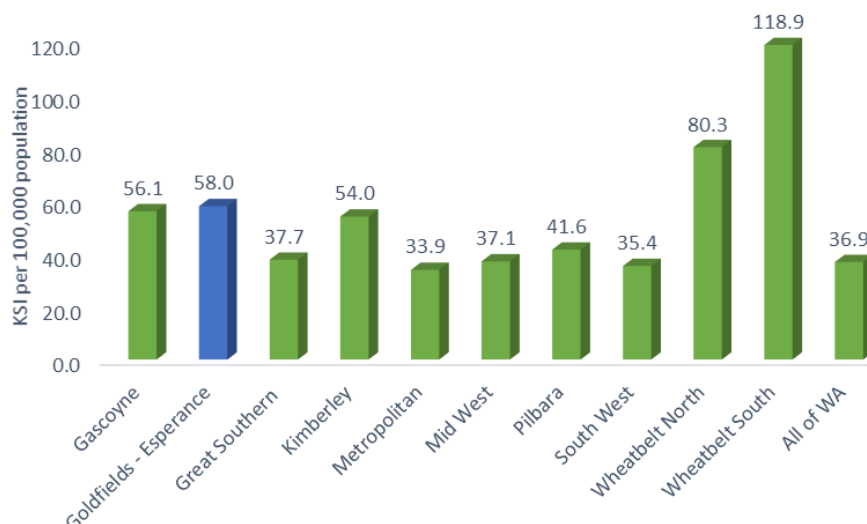
¹MVKT data from ABS via MRWA and is for 2020. Originally cited by the Road Safety Commission.



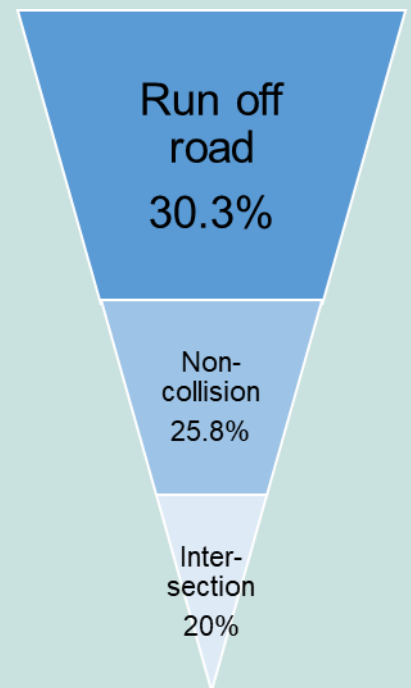
Killed and Seriously Injured



Average Annual KSI Rate by Region



Priority Treatment Areas



RoadWise



WALGA

www.roadwise.asn.au

Source: Government of Western Australia, Road Safety Commission, October 2020, unless otherwise stated. Data to be read in conjunction with supporting notes.

Killed and Seriously Injured by LGA

LGA	Killed	Seriously Injured	KSI
Coolgardie	1	5	6
Dundas	0	6	6
Esperance	5	44	49
Kalgoorlie - Boulder	11	45	56
Laverton	1	17	18
Leonora	0	2	2
Menzies	0	3	3
Ngaanyatjarraku	0	14	14
Wiluna	0	1	1
Total	18	137	155

Crash Type

Crash Type	KSI	% KSI Crashes
Non-collision	40	25.8%
Off Carriageway, Hit object	29	18.7%
Right Angle	27	17.4%
Off Carriageway, Non-collision	18	11.6%
Hit Pedestrian	13	8.4%
Head On	5	3.2%
Hit Object	5	3.2%
Rear End	5	3.2%
Other	4	2.6%
Right Turn Thru	4	2.6%
Sideswipe	4	2.6%
Hit Animal	1	0.6%
Total	155	100%